



REGIONE PIEMONTE
Provincia di Cuneo

**VARIANTE
STRUTTURALE**

**P
R
G
C**



COMUNE DI RODDI

**PIANO
REGOLATORE
GENERALE
COMUNALE**

DATA

APRILE 2015

**STRALCIO AREE
SOGGETTE A MODIFICA**

Tavole di piano 4 – 7.1 – 7.3

IL SINDACO

Roberto Giacosa

IL RESPONSABILE DEL SERVIZIO

Dott. Borello Riccardo

IL PROGETTISTA

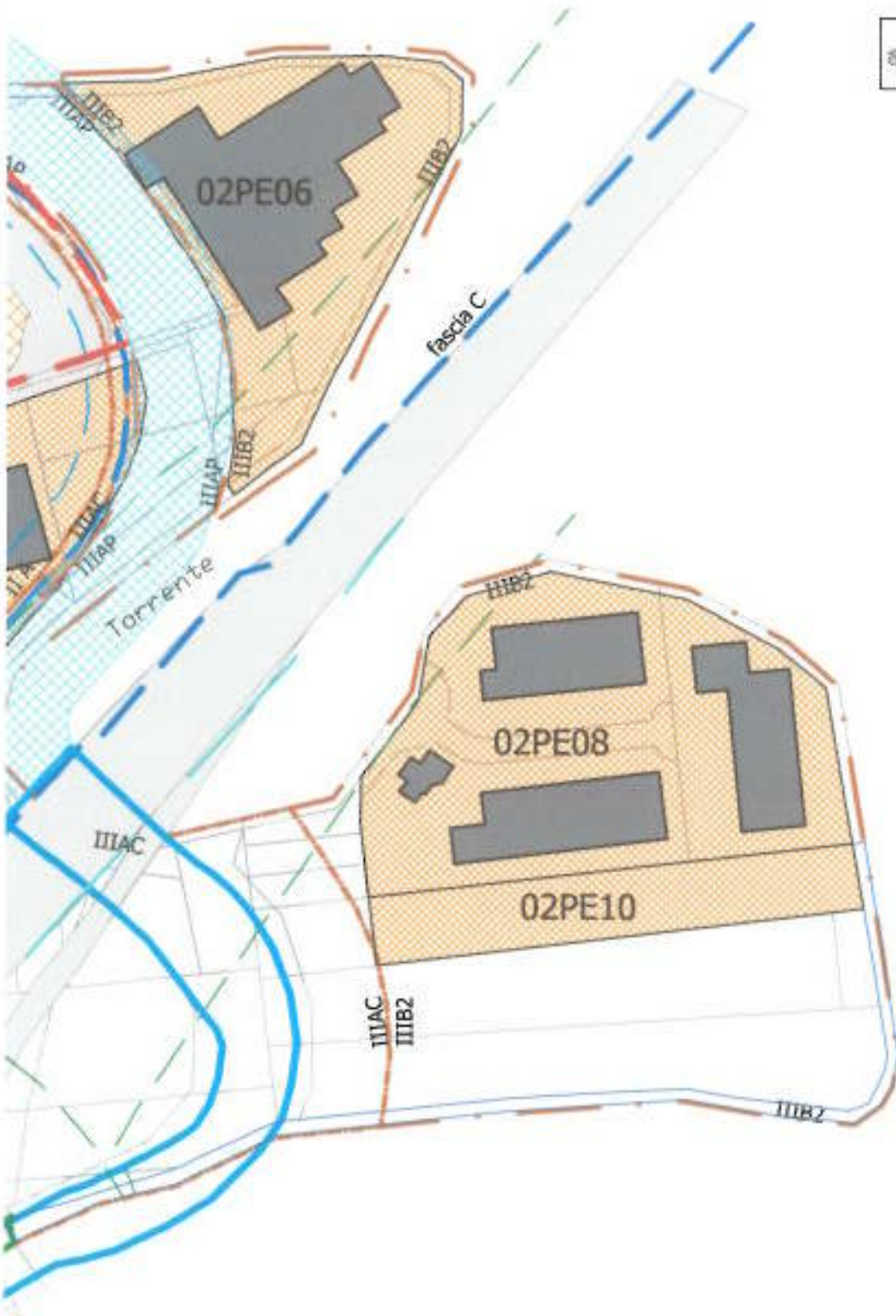
dott. Borello Ricardo

IL SEGRETARIO

dott. Viglino Giovanni

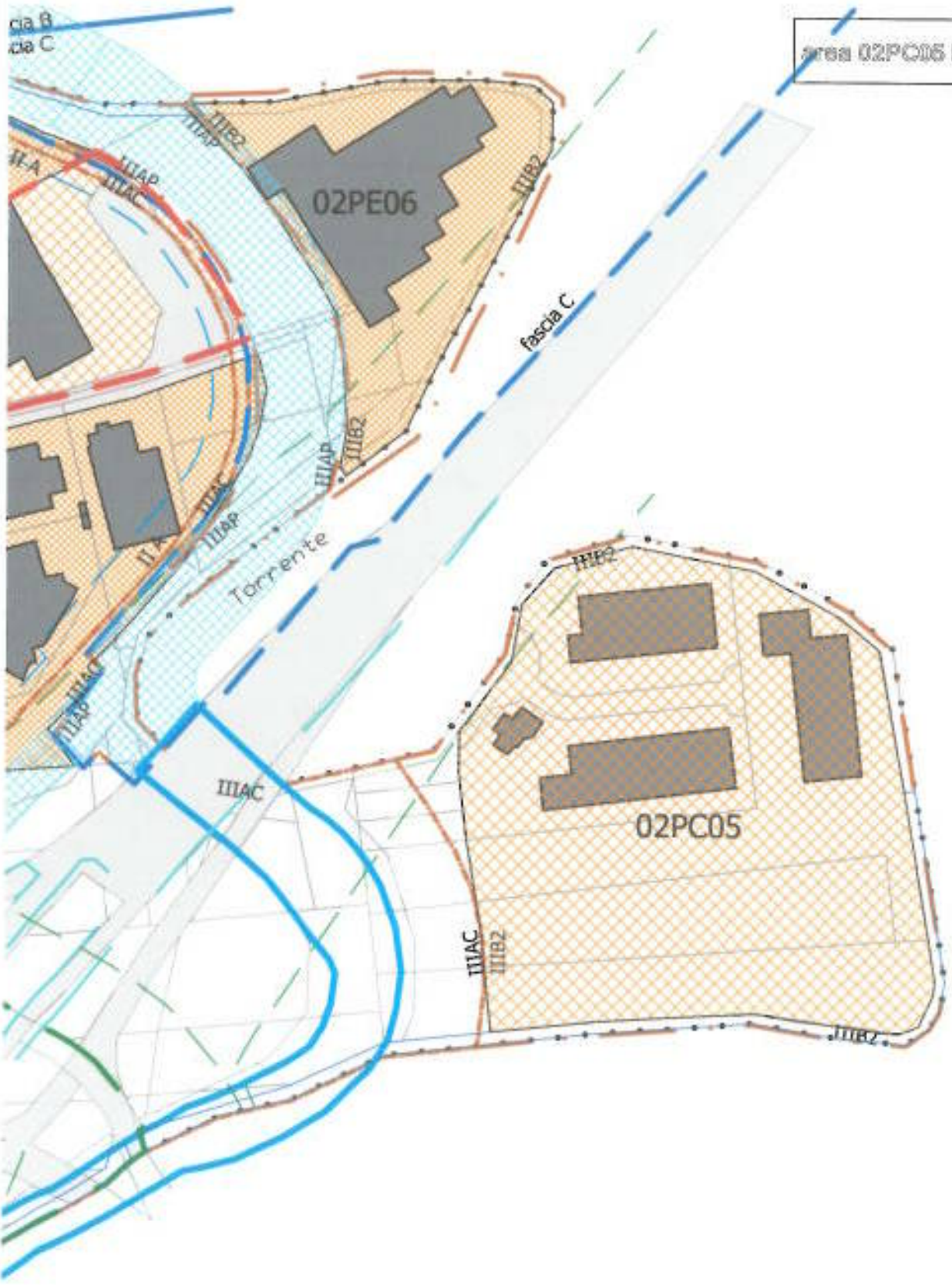
Arch. Soria Giorgio

ADOZIONE PROGETTO PRELIMINARE- DELIBERA DEL C.C. N. 6 DEL 28.04.2015

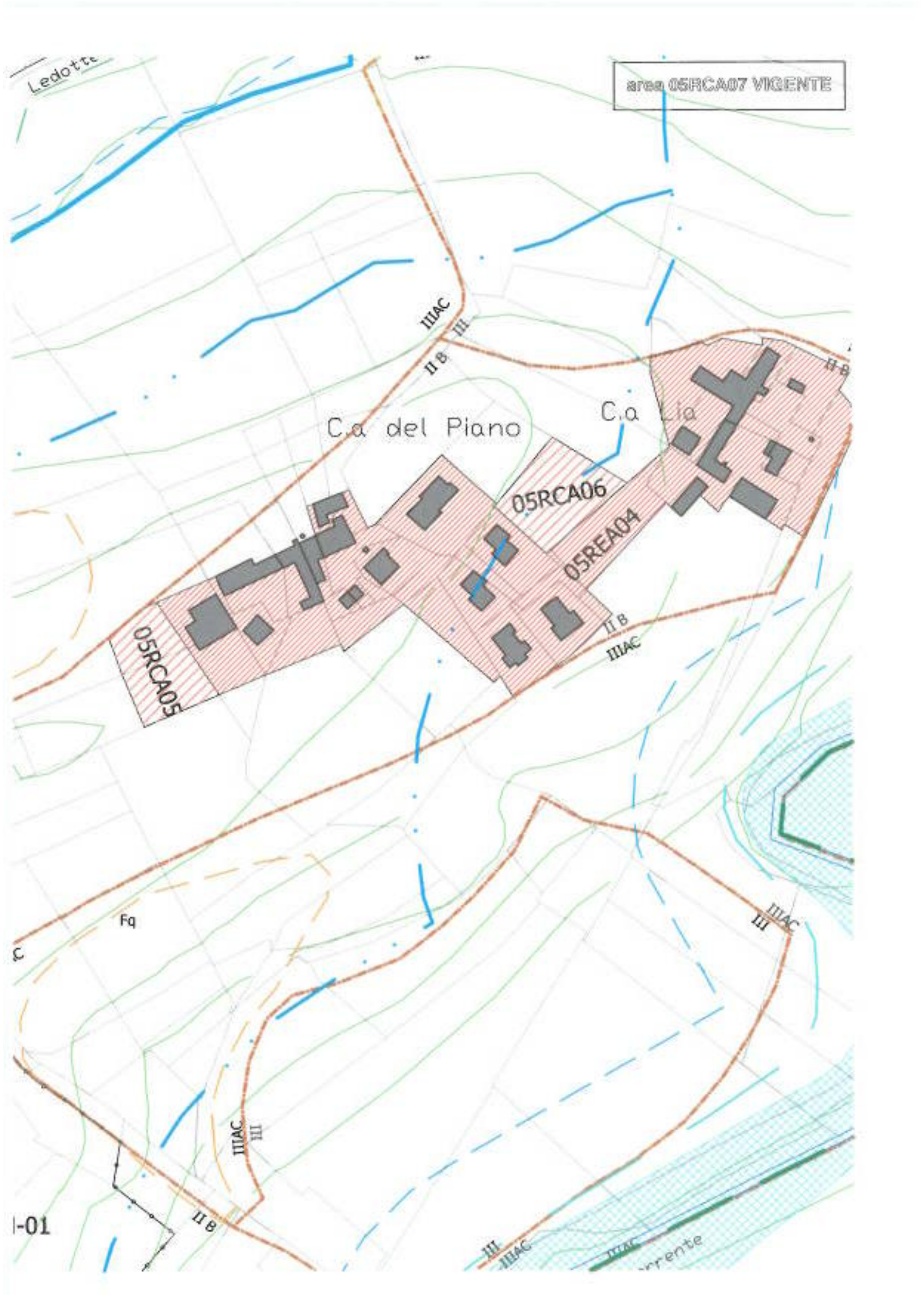


A
L
B
A

area 02PC05 IN VARIANTE



L B A



Ledotte

area 05RCA07 VIGENTE

IIIAC

II B

C.a. del Piano

C.a.

la

05RCA06

05REA04

05RCA05

II B
IIIAC

Fq

IIIAC

I-01

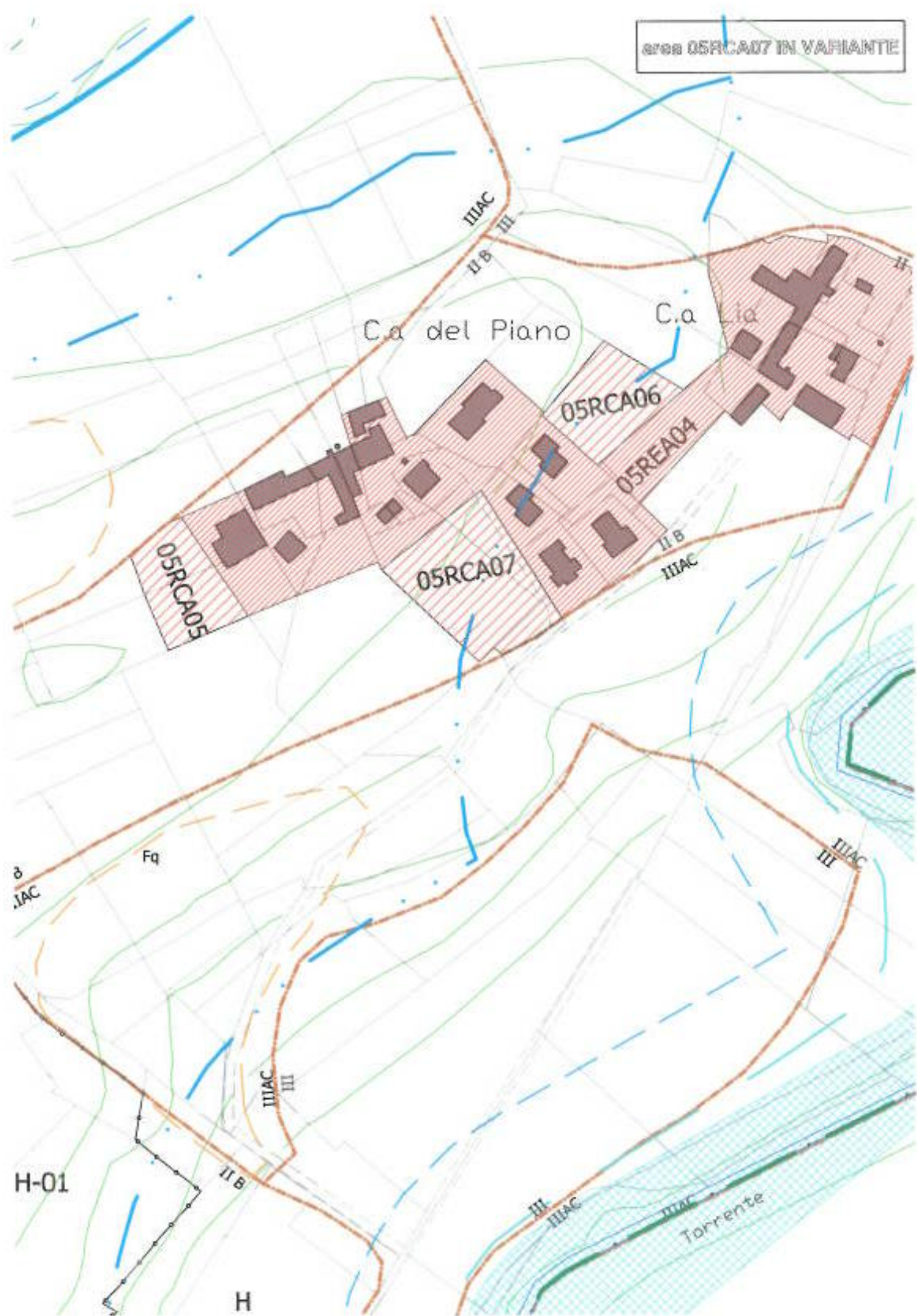
IIIAC

II e

III
IIIAC

IIIAC
C.a. la

area 05RCA07 IN VARIANTE



area 01RC04 VIGENTE

01SC42

01SPE43
IIIB3
IIAC
II C

Fa

Fa

01SVE45
01SVE46
comunale

FA.A

H

comunale

01RE07

01SVE67

01RE06

IIAC
II B

Strada

Strada

FA.G

Strada

II C

detta Via

01SPE48

01RE08

01SVE59

01SPE47
01SPE10
IIAC

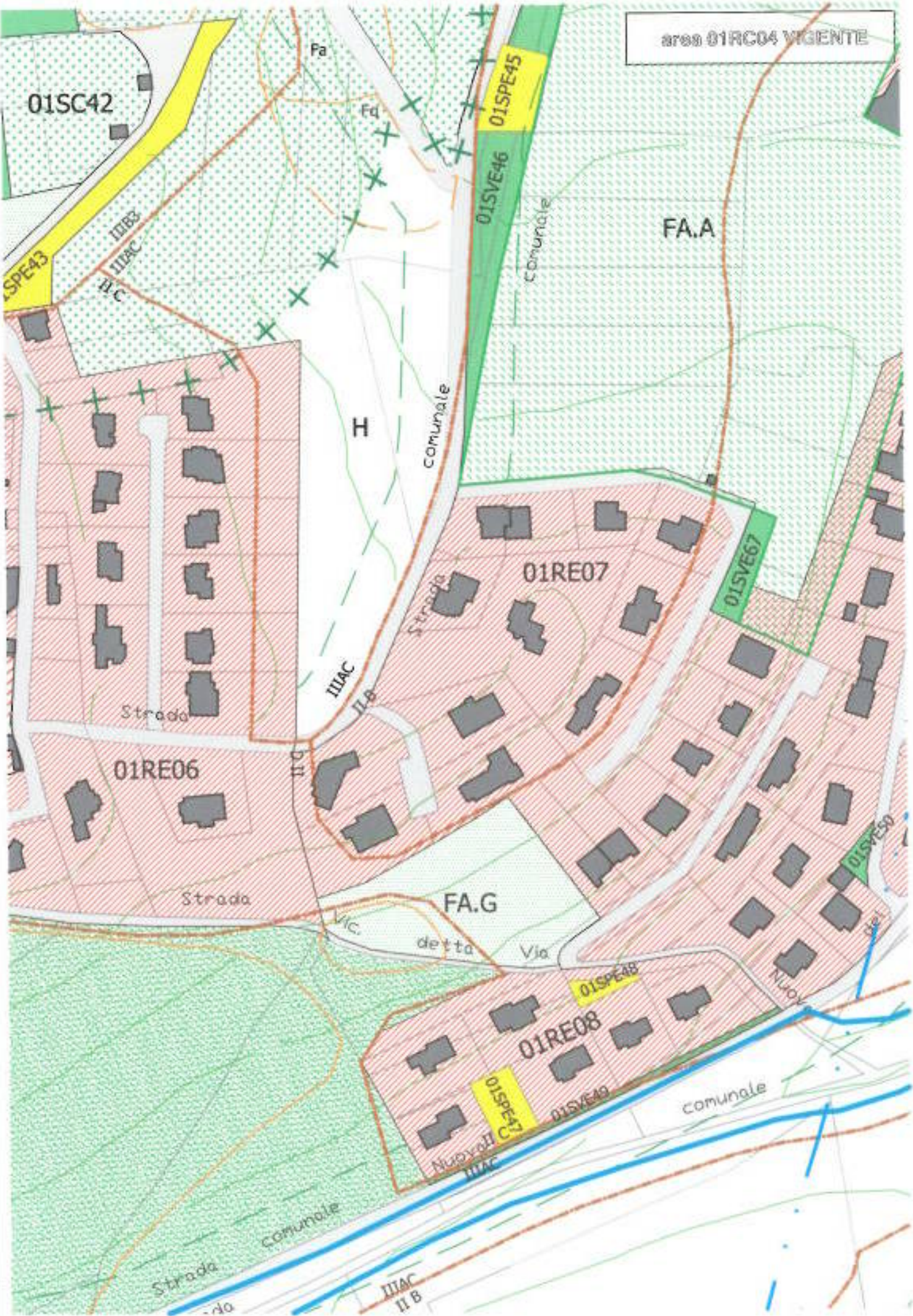
01SVE49

comunale

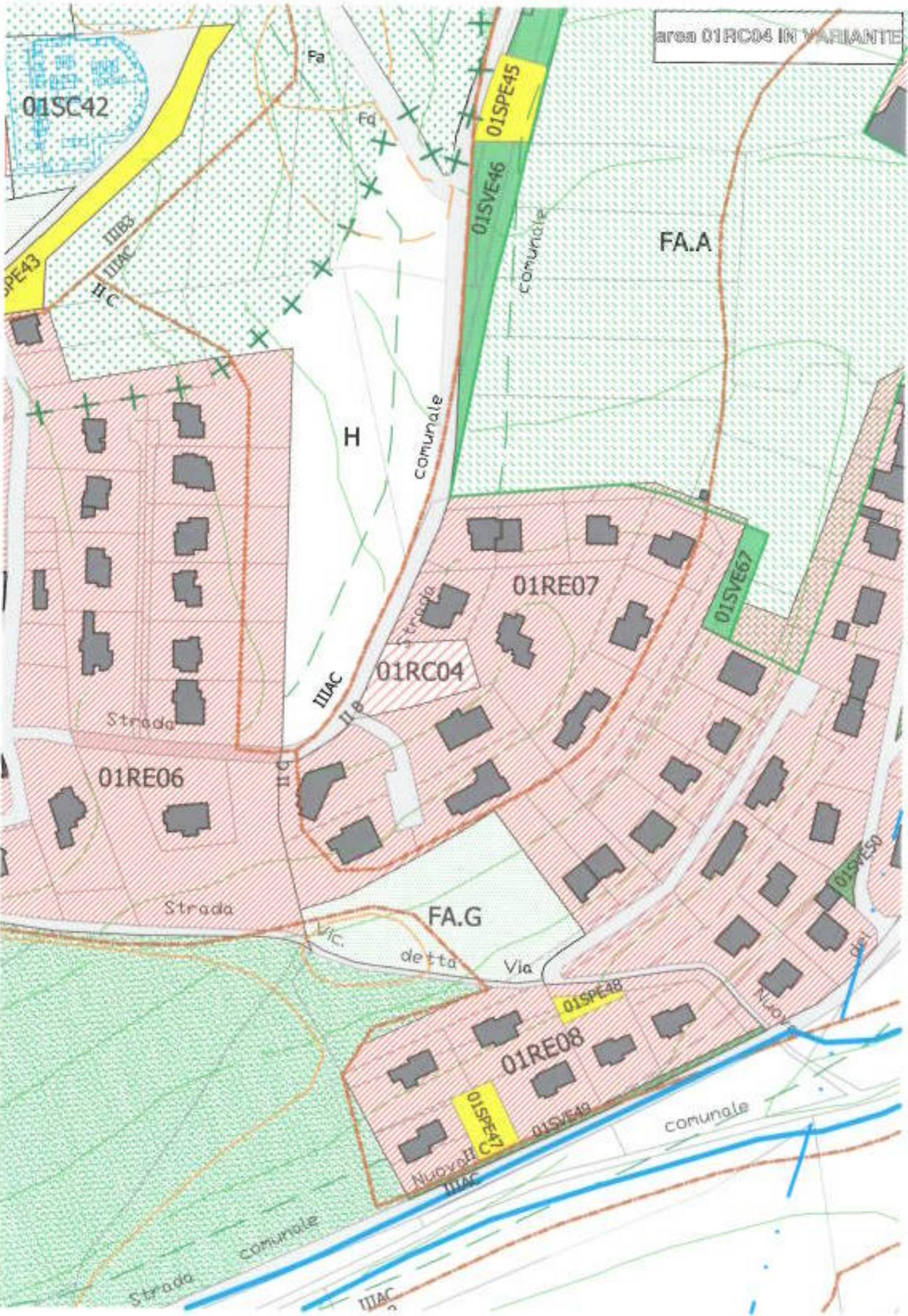
Strada comunale

IIAC
II B

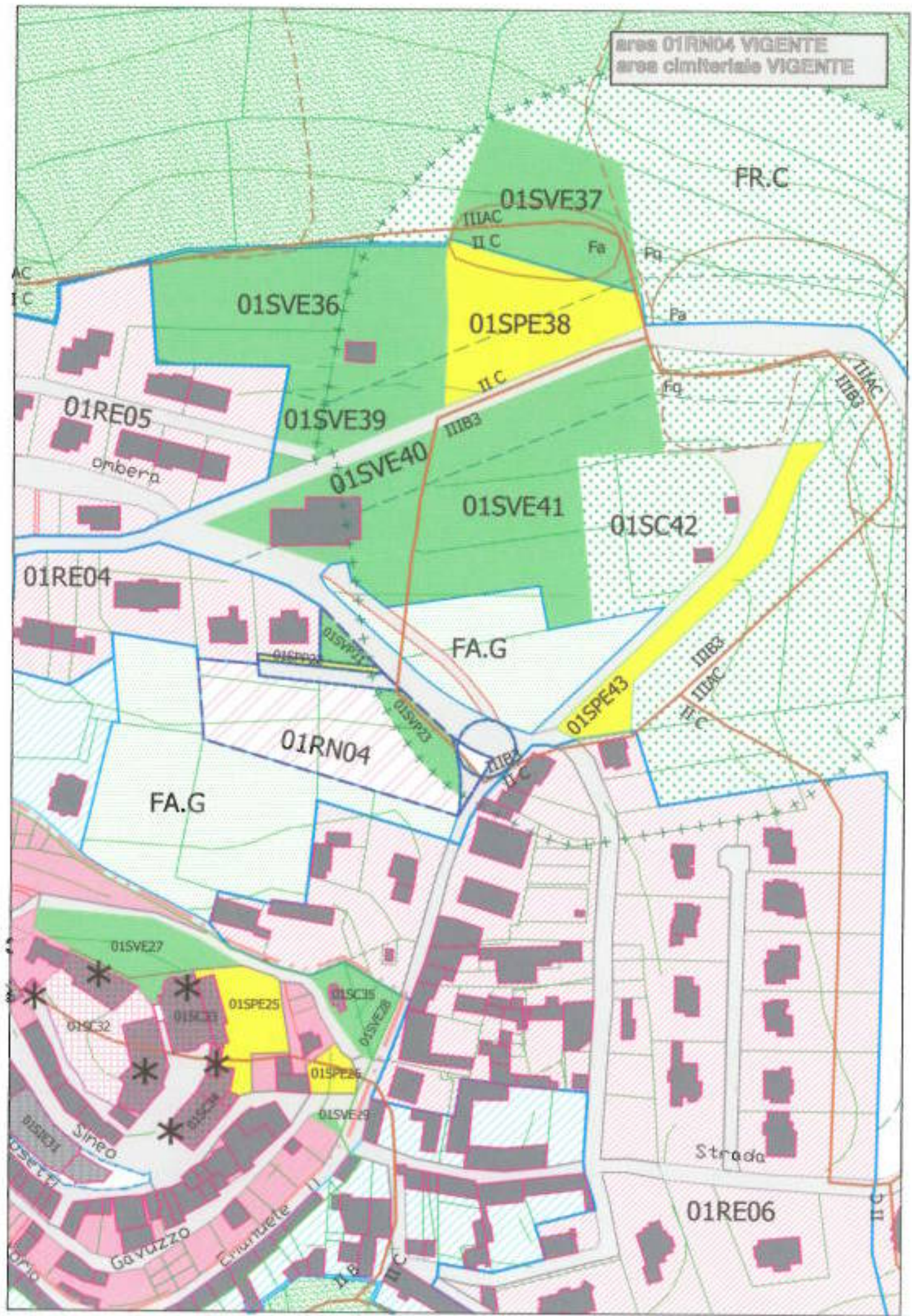
Strada



area 01RC04 IN VARIANTE



area 01RN04 VIGENTE
area cimiteriale VIGENTE



area 01RN04 VARIANTE
area cimiteriale VARIANTE

